

Final Opportunity for Public Comment

July 2024



The 2050 Metropolitan Transportation Plan (MTP) is a comprehensive blueprint for the Savannah region's transportation improvements aimed at meeting mobility needs through the next 20+ years. CORE MPO needs your input on the draft report and selected projects. Your input provides recommendations that reflect real world solutions to improve the overall quality of life for you and other residents.




Get Involved!

Written comments on the draft plan will be accepted until close of business on July 30, 2024. Comments are accepted via text, email, or mail. Please send your comments to CORE MPO via:

- **Text:** Send texts to mtp2050@thempc.org
- **Email:** mtp2050@thempc.org
- **Mail:** Metropolitan Planning Commission, 110 E. State Street, Savannah, GA 31401

Please scan
to read the
DRAFT plan
here!



Upcoming Events:

CORE MPO Public Meeting (Virtual Meeting)
Thursday, July 25, 2024 @ 2:00 p.m.

CORE MPO Public Meeting (In Person/Virtual Hybrid Meeting)
Thursday, July 25, 2024 @ 6:00 p.m.
Metropolitan Planning Commission, 110 E. State Street, Savannah, GA

CORE MPO Board Meeting (In Person/Virtual Hybrid Meeting)
Wednesday, August 7, 2024 @ 10:00 a.m.
Metropolitan Planning Commission, 110 E. State Street, Savannah, GA

Register Here: bit.ly/CORE_MPO or scan the QR Code

Other public participation opportunities will be posted to the 2050 MTP website at <https://www.thempc.org/Core/Mtp2050> when they are scheduled.

Follow us on Facebook at CORE MPO and Instagram @coastalregionmpo

Top Survey Results

What we've heard from the public so far:



#1 Transportation Objective:
Improving roadways (e.g., road widening and intersection improvements).

#1 Roadway Objective:
Ensure existing roadways are in good condition.



#1 Bicycle Objective:
Build bike lanes separated from the roadway by a barrier to provide more protection to bicyclists.

#1 Pedestrian Objective:
Fix cracked and uneven sidewalks.



#1 Public Transportation Objective:
Expand transit service to connect major employment centers with residential neighborhoods.


#1 Equity Objective:
Identify and target high-need population areas where transit investment should be prioritized.

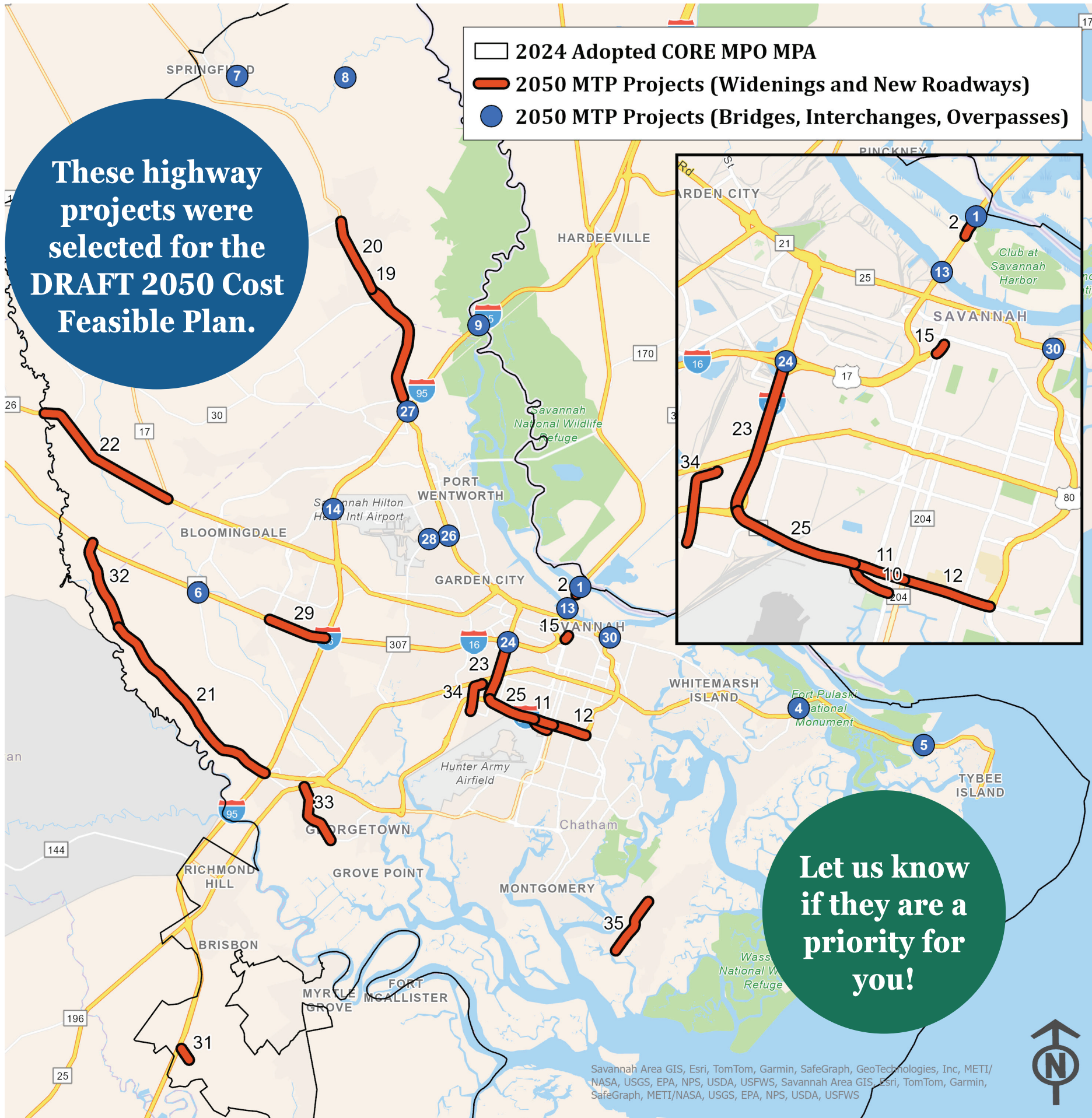


#1 Resilience Objective:
Increase green and nature-based infrastructure to reduce flooding and heat stress, and improve the health of the environment.

Take the survey!

Scan the QR Code or visit
<https://www.thempc.org/Core/Mtp2050>





DRAFT Highway Projects

- SR 404 SPUR/US 17 @ Back River
- SR 404 SPUR/US 17 FM NE of Savannah Harbor Pkwy to Back River
- I-95 FM FL State Line to SC State Line- ITS EXP *
- SR 26/US 80 @ Bull River
- SR 26/US 80 @ Lazaretto Creek
- I-16 @ SR 17 (Little Neck Road)
- Stillwell Road @ Ebenezer Creek
- CR 307/Long Bridge Rd @ Ebenezer Creek 4 MI E of Springfield
- I-95 @ Savannah River @ SC Line
- I-516 @ CS/1503/DeRenne Avenue
- SR 21 from CS 346/Mildred Street to SR 204
- East DeRenne from SR 204 to Harry S Truman Parkway
- SR 404 SPUR/US 17 @ Savannah River
- I-95 at Airways Avenue
- I-16 Exit Ramp Removal
- Voltera Electrification of American Ports *
- Port of Savannah Renewable Fuel Project *
- I-16 from W Gwinnett St to Chatham Pkwy- NEVI Charging Station *
- SR 21 Widening
- SR 21 Widening
- SR 204/Fort Argyle Rd Widening 2 to 4 lanes
- US 80 Widening
- I-516 / Lynes Parkway Widening
- I-516 / Lynes Parkway at I-16 Interchange Reconstruction
- I-516 / Lynes Parkway Widening
- SR 307 Grade Rail Separation and Operational Improvements
- I-95 Interchange Reconstruction
- SR 307 Grade Separation
- I-16 Widening
- President Street Grade Separation
- Belfast Keller Rd Widening
- Old River Road Widening
- Chevis Road Improvements
- Garrard Avenue Improvements
- Green Island Road Multipurpose Path off Diamond Causeway

*Project not mapped

DRAFT Transit Projects

- Transit ITS (TIP) *
- Preventative Maintenance (TIP) *
- Facility Enhancements and Rehabilitation (TIP) *
- Vehicle Replacement/Purchase (TIP) *
- Ferry Boat Rehab, Purchase and Construction (TIP) *
- Paratransit Maintenance Facility (TIP) *
- Bus Stop Improvement Program (TIP) *
- Vehicle Replacement/Expansion - Fixed Route *
- Vehicle Replacement - Paratransit *
- Intelligent Transit System (ITS) *
- Upgraded Farebox and Payment System *
- Electric Vehicle Infrastructure *
- Passenger Amenities *
- Facility Improvement Project - ITC *
- Facility Improvement Project - Gwinnett *
- Van pool Capital *
- Park & Ride Capital *
- Facility Construction - Ferry Maintenance Facility *
- Facility Construction - Ferry Dock *
- Ferry Boat Construction *

*Project not mapped